

VILLAGE OF MANTENO

OFFICIAL ZONING MAP 2023

LEGEND

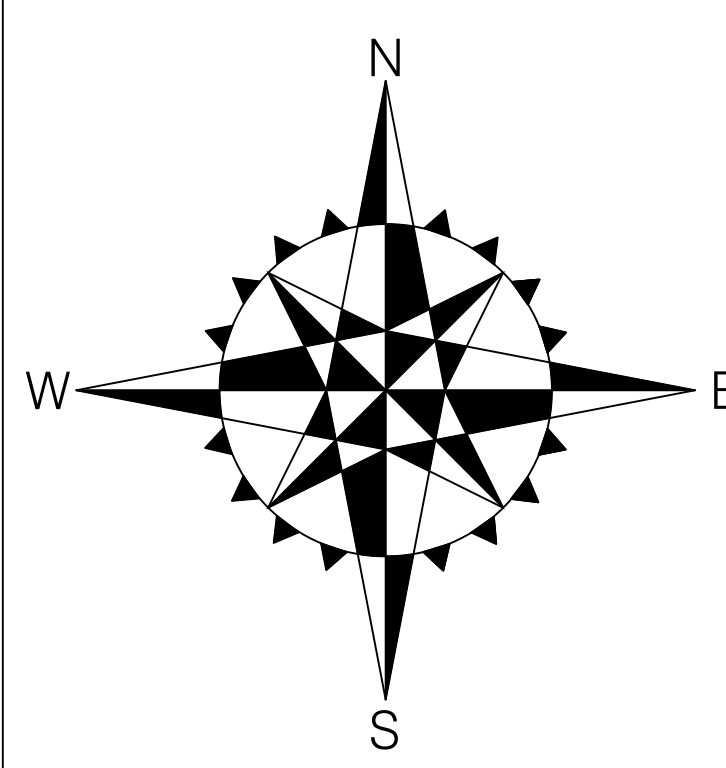
- A1 AGRICULTURE
- E1 ESTATE RESIDENTIAL
- R1 SINGLE FAMILY RESIDENTIAL
- R2 DUPLEX RESIDENTIAL
- R3 MULTI-FAMILY RESIDENTIAL
- C1 COMMERCIAL DOWNTOWN
- C2 COMMERCIAL
- FB1 FORM BASED
- I1 LIGHT INDUSTRIAL
- I2 HEAVY INDUSTRIAL
- OS1 OPEN SPACE
- W WATER
- CORPORATE LIMITS

Official Zoning Map

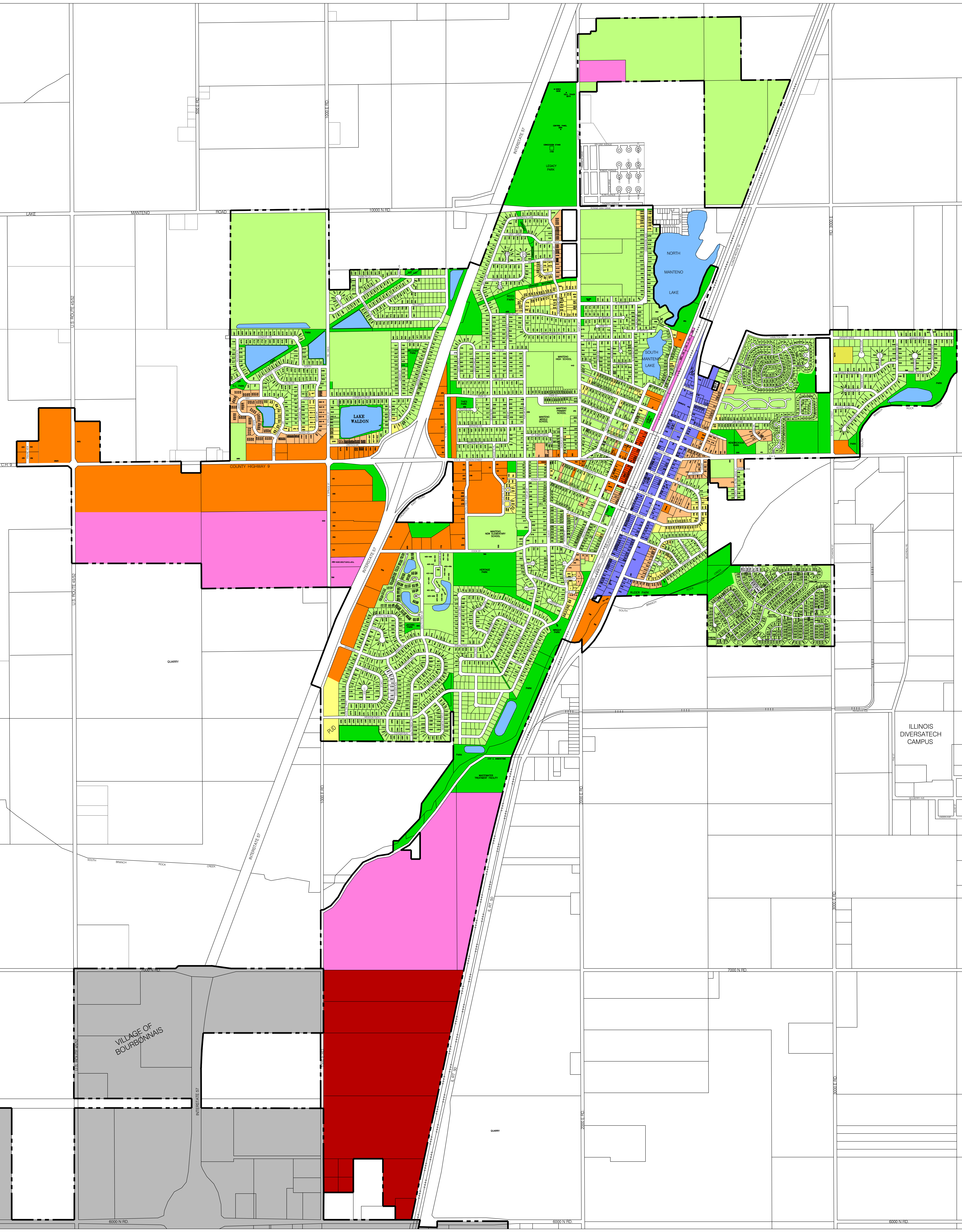
Ordinance No: _____
 Adopted: _____
 Village President _____
 Village Clerk _____

REVISIONS

NO.	DATE	DESCRIPTION	BY
1	10/16/99	EXTENSIVE CHANGES TO ZONING	DKS
2	11/18/99	EXTENSIVE CHANGES TO ZONING	DKS
3	08/19/00	EXTENSIVE CHANGES TO ZONING	DKS
4	02/20/03	EXTENSIVE CHANGES TO ZONING	DKS
5	06/03/03	EXTENSIVE CHANGES TO ZONING	DKS
6	10/03/03	NEW SUBDIVISIONS ADDED	DKS
7	07/23/03	NEW SUBDIVISIONS ADDED	DKS
8	08/20/04	NEW SUBDIVISIONS ADDED	DKS
9	03/07/06	NEW ANNEXATIONS ADDED	DKS
10	07/11/07	NEW ANNEXATIONS ADDED	DKS
11	03/12/08	NEW ANNEXATIONS ADDED	DKS
12	07/23/09	EXTENSIVE CHANGES TO ZONING	DKS
13	07/23/09	NEW ANNEXATIONS ADDED	DKS
14	02/23/12	FBI ADDED, DISTRICT ADDRESS	DKS
15	02/18/15	I2 DISTRICT ADDED, ADDRESSES	DKS
16	12/08/16	EXTENSIVE CHANGES TO ZONING	DKS
17	07/16/23	UPDATE TO CURRENT YEAR	PAR

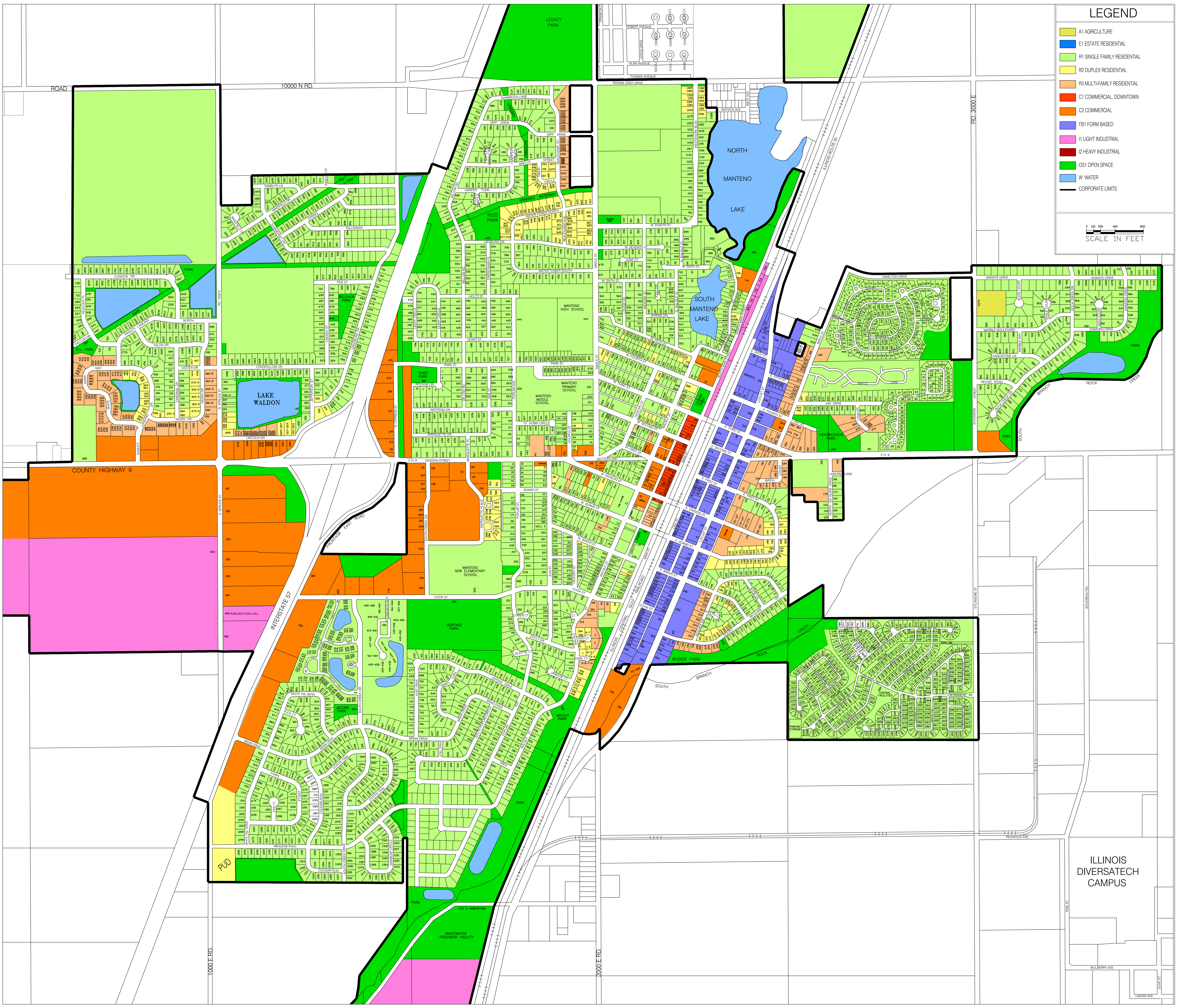
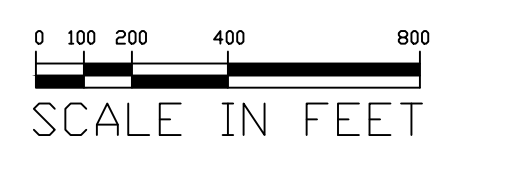


SCALE IN FEET



LEGEND

- A1 AGRICULTURE
- E1 ESTATE RESIDENTIAL
- R1 SINGLE FAMILY RESIDENTIAL
- R2 DUPLEX RESIDENTIAL
- R3 MULTI-FAMILY RESIDENTIAL
- C1 COMMERCIAL DOWNTOWN
- C2 COMMERCIAL
- FB1 FORM BASED
- I1 LIGHT INDUSTRIAL
- I2 HEAVY INDUSTRIAL
- OS1 OPEN SPACE
- W WATER
- CORPORATE LIMITS



ILLINOIS
DIVERSATECH
CAMPUS

MULBERRY AVE
LINDEN AVE
OLIVE ST